



VIII OPEN DE ESPAÑA

OVIEDO 2024

CADDIE BOOK





VIII OPEN DE ESPAÑA

OVIEDO 2024

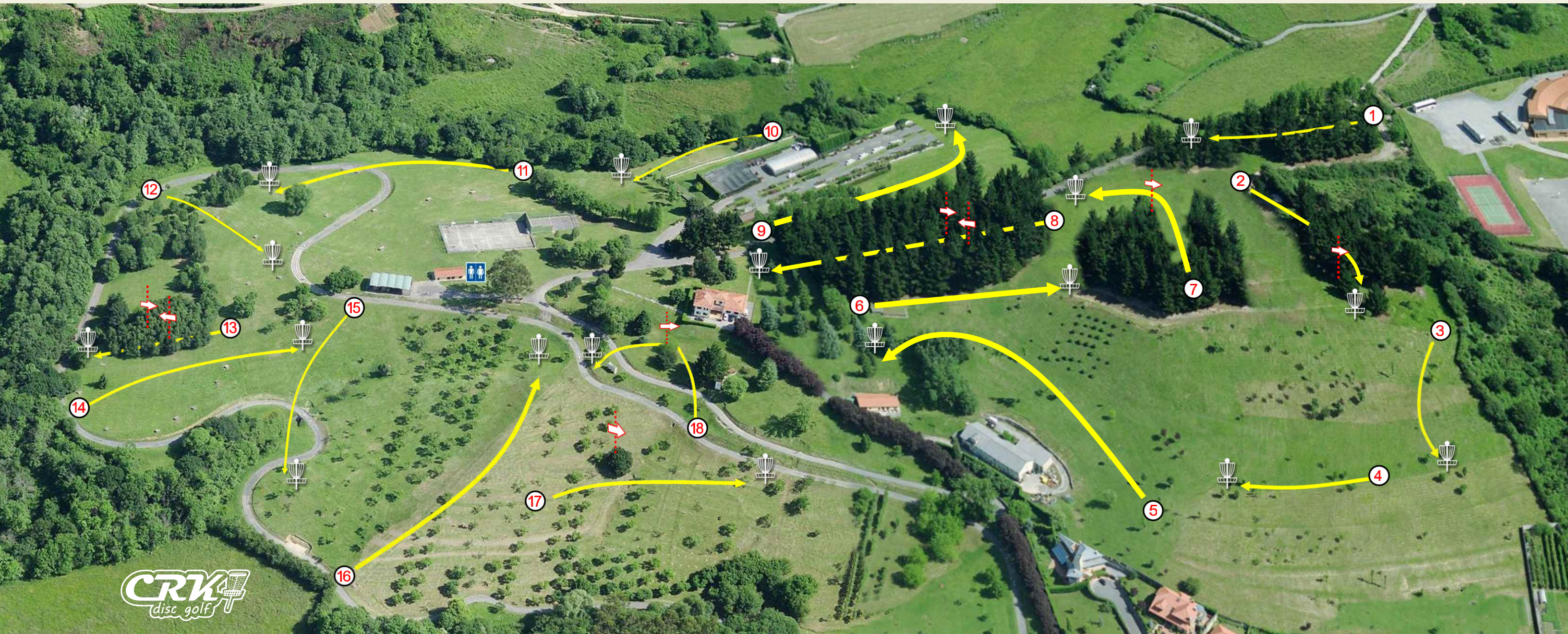
18

Par 58

1688 m

PRESENTED BY
INNISVA
DISC GOLF


















HOSTED BY
CRK
disc golf

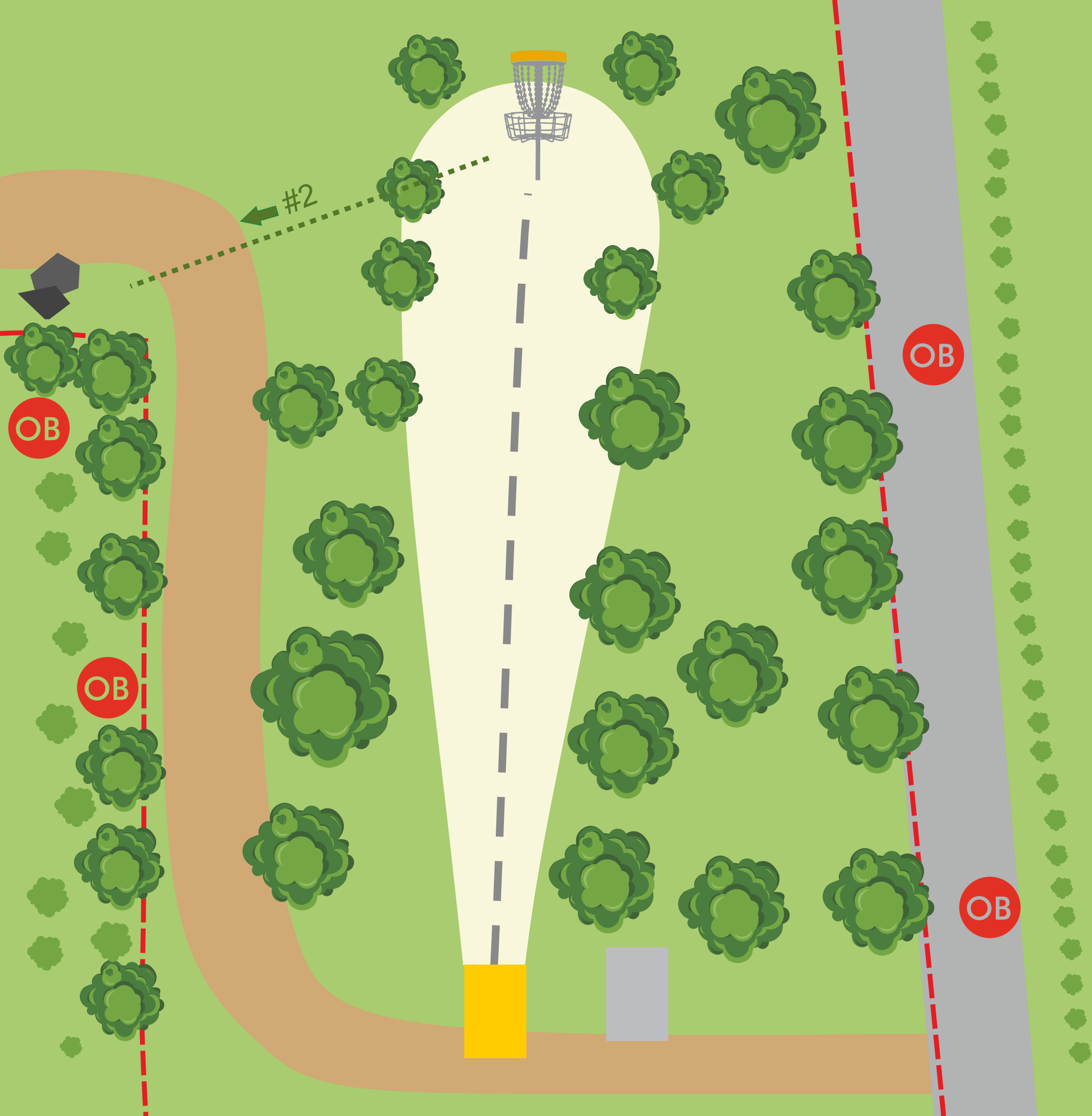


1	2	3	4	5	6	7	8	9	10	11	12	13	14	15	16	17	18
Par 3	Par 3	Par 3	Par 3	Par 4	Par 3	Par 3	Par 4	Par 4	Par 3	Par 3	Par 3	Par 3	Par 3	Par 3	Par 4	Par 3	Par 3
95 m	80 m	68 m	72 m	131 m	102 m	78 m	131 m	130 m	82 m	101 m	76 m	52 m	94 m	101 m	130 m	93 m	72 m

PARQUE PURIFICACIÓN TOMÁS

HOLE MAPS LEGEND

	TEE		ROAD
	BASKET		DIRT ROAD
	OB AREA		CREEK
	OB DROP ZONE		RELIEF
	HAZARD		STONE WALL
	MANDO		NEXT HOLE
	MANDO DROP ZONE		PICNIC TABLE
	DISTANCE FROM TEE		TREES
			BUSHES



OPEN DE ESPAÑA
Parque Purificación Tomás - Oviedo

1

PAR 3
95m

OB: electric fence (left)
and road (right).





OPEN DE ESPAÑA
Parque Purificación Tomás - Oviedo

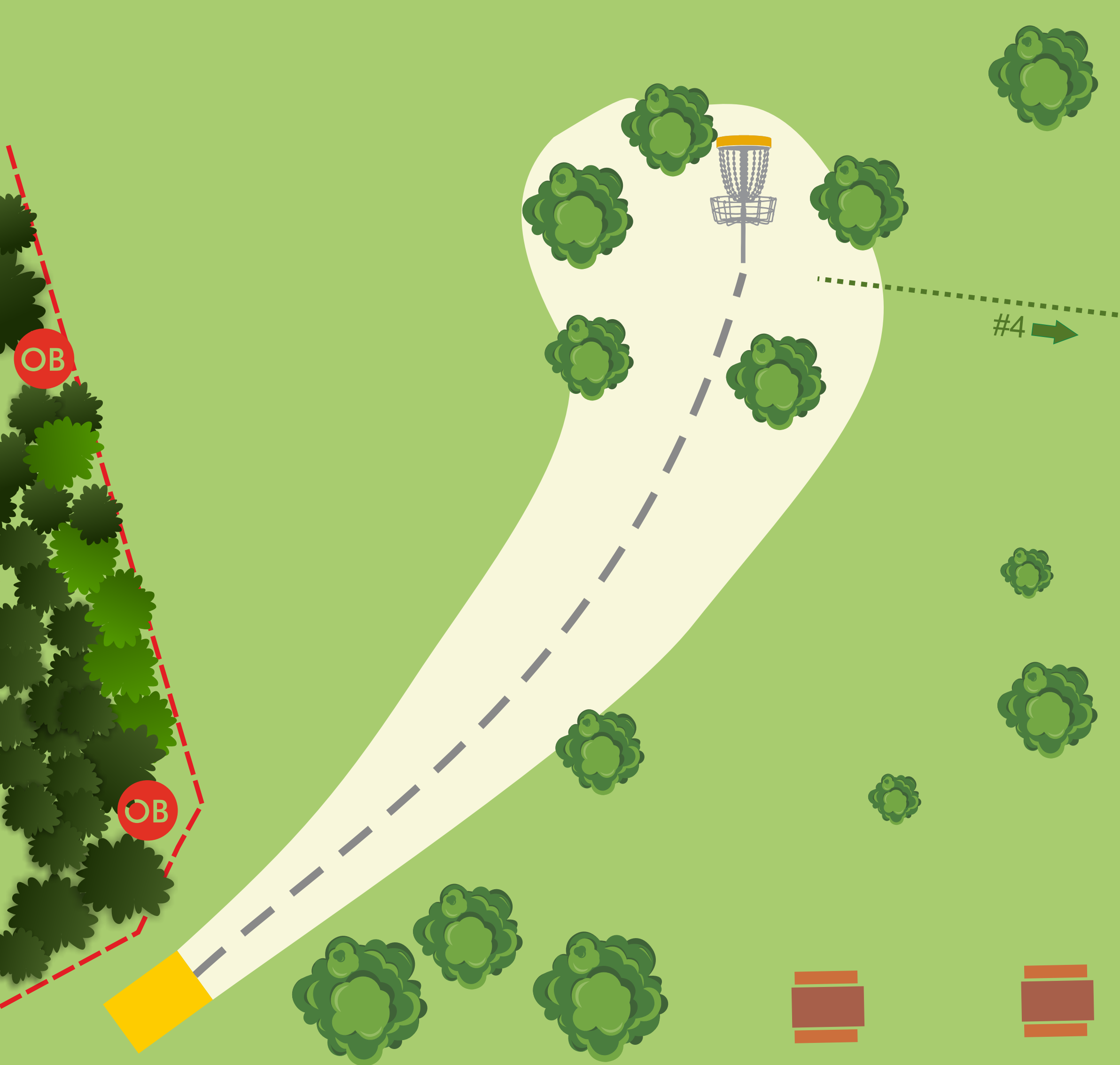
2

PAR 3
82m (▲ 3m)

OB: electric fence (left)

Casual Area: all picnic tables (806.03).





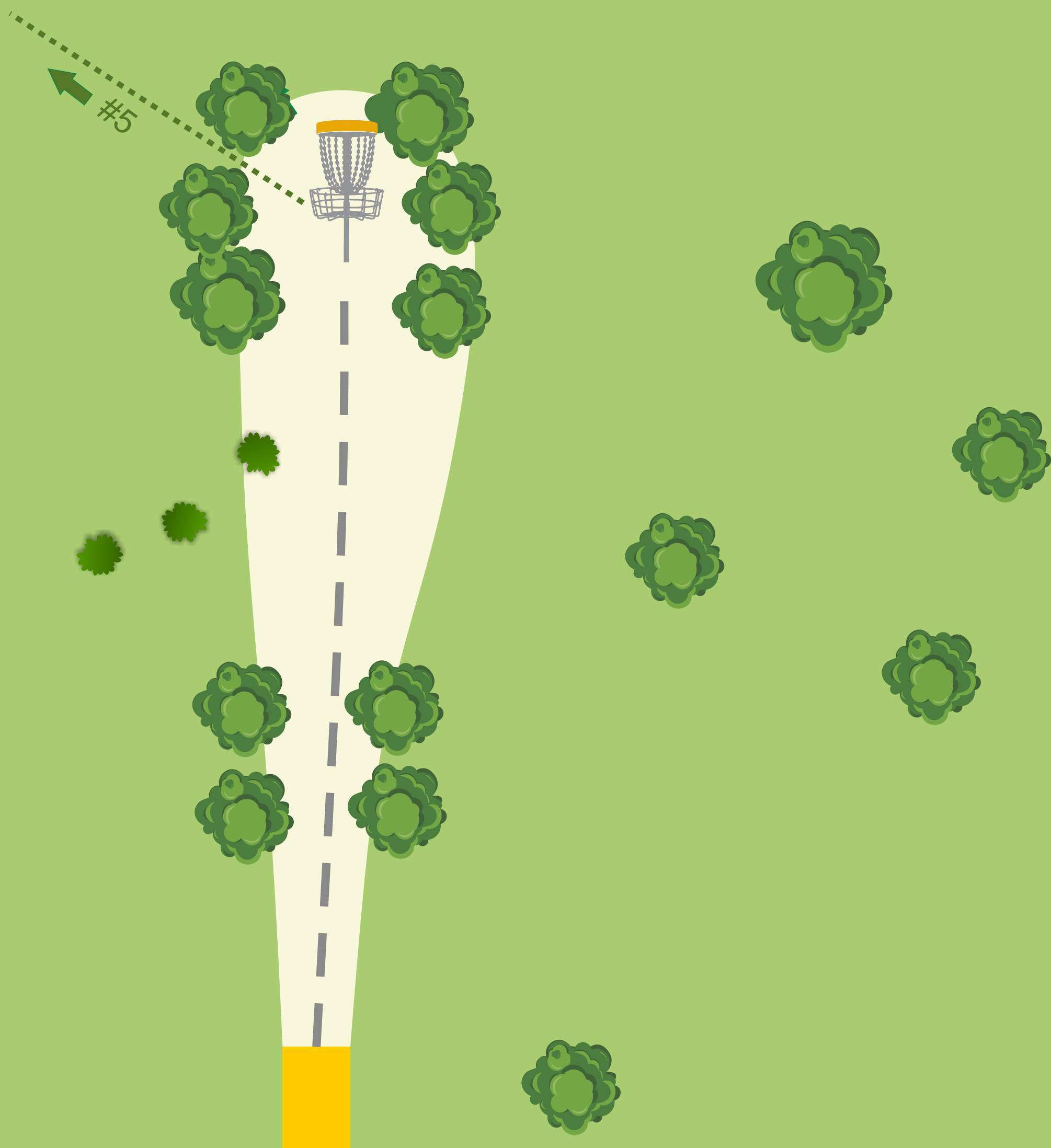
OPEN DE ESPAÑA
Parque Purificación Tomás - Oviedo

3

PAR 3
68m (▼16m)

OB: electric fence (left)
and concrete wall.





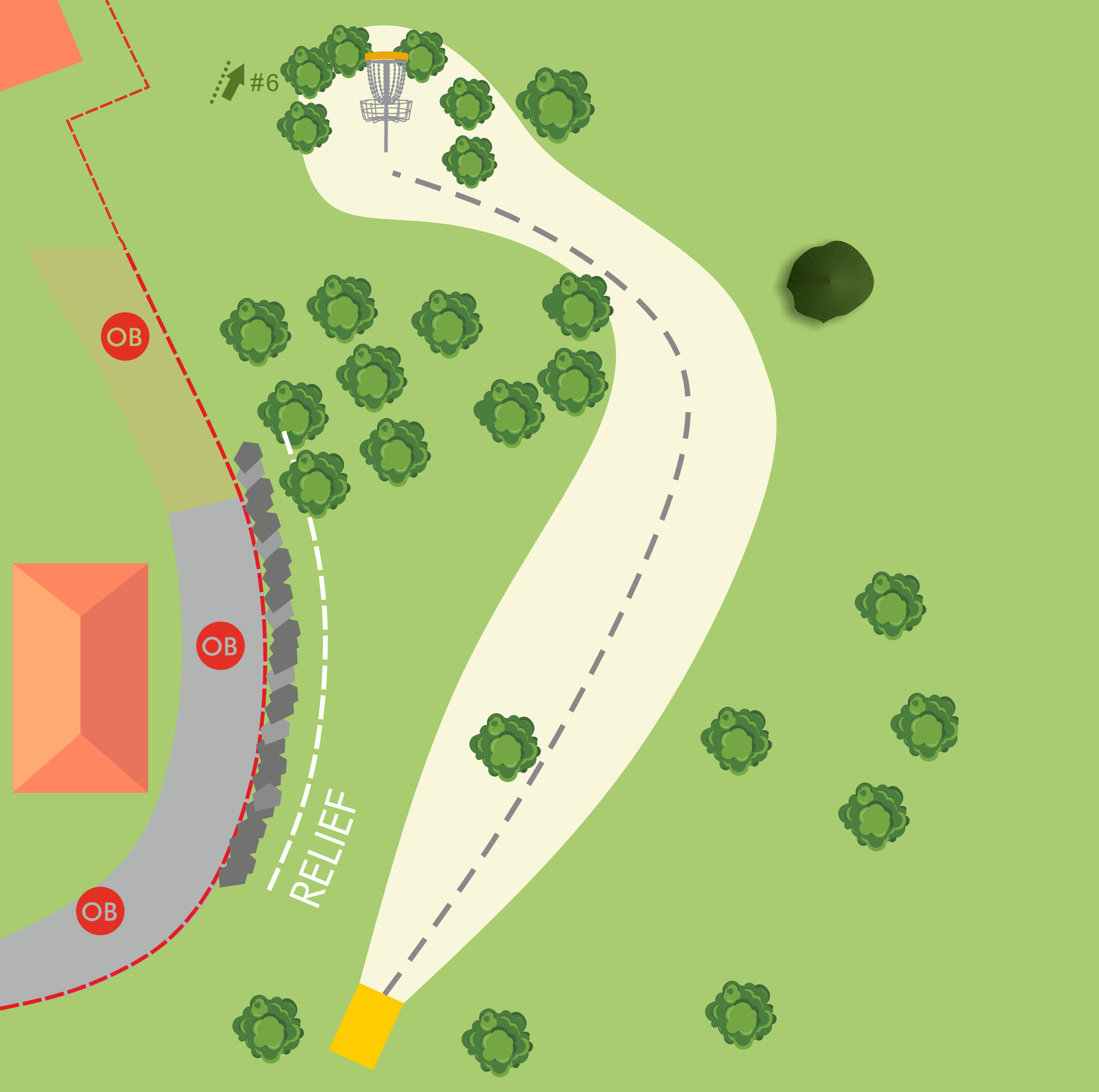
OPEN DE ESPAÑA
Parque Purificación Tomás - Oviedo

4

PAR 3
72m

OB: concrete wall (left).





OPEN DE ESPAÑA
Parque Purificación Tomás - Oviedo

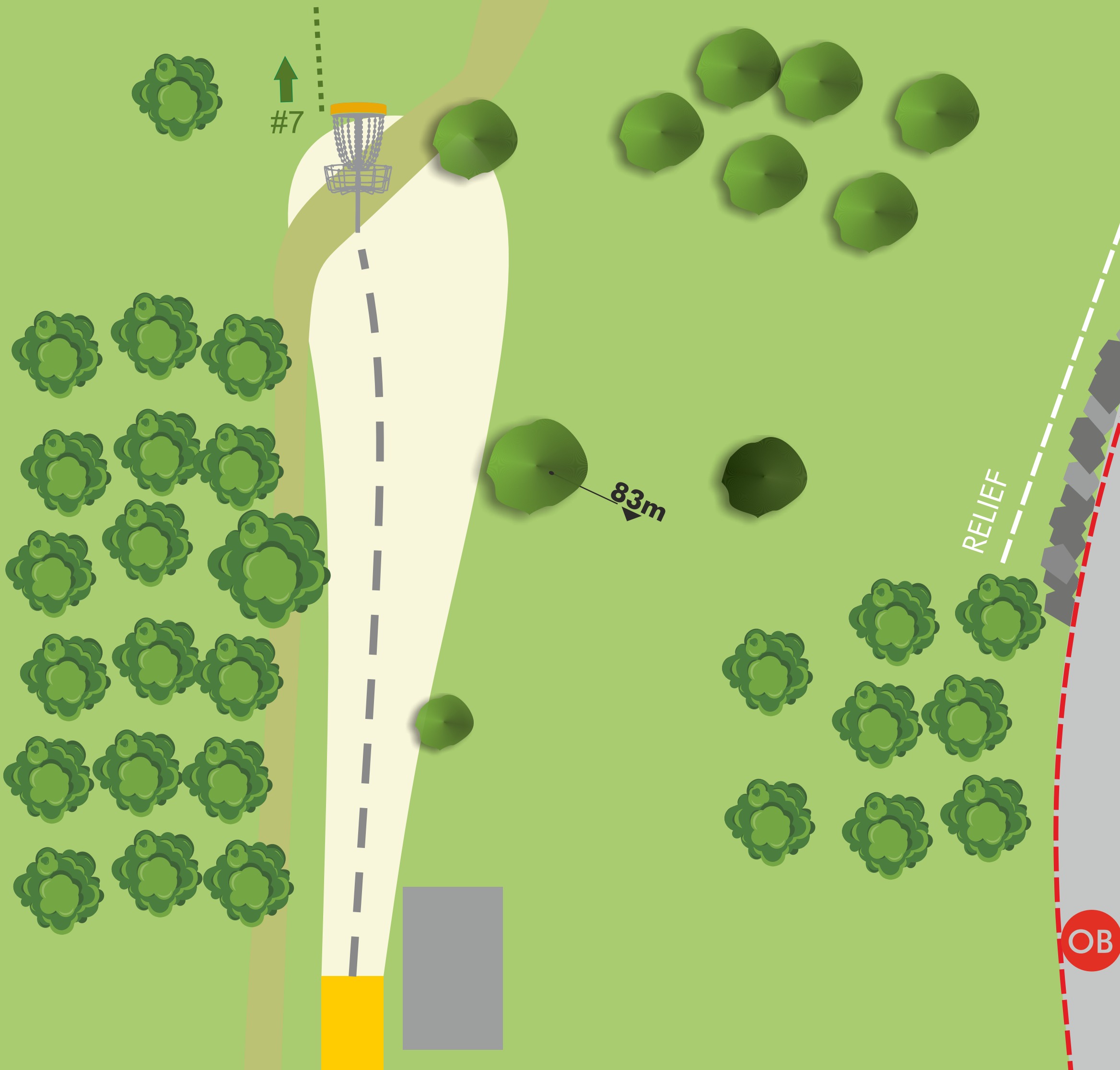
5

PAR 4

131m (▼1m)

OB: road and path to the left of stone wall.
1 meter relief from inner edge of wall.





OPEN DE ESPAÑA
Parque Purificación Tomás - Oviedo

6

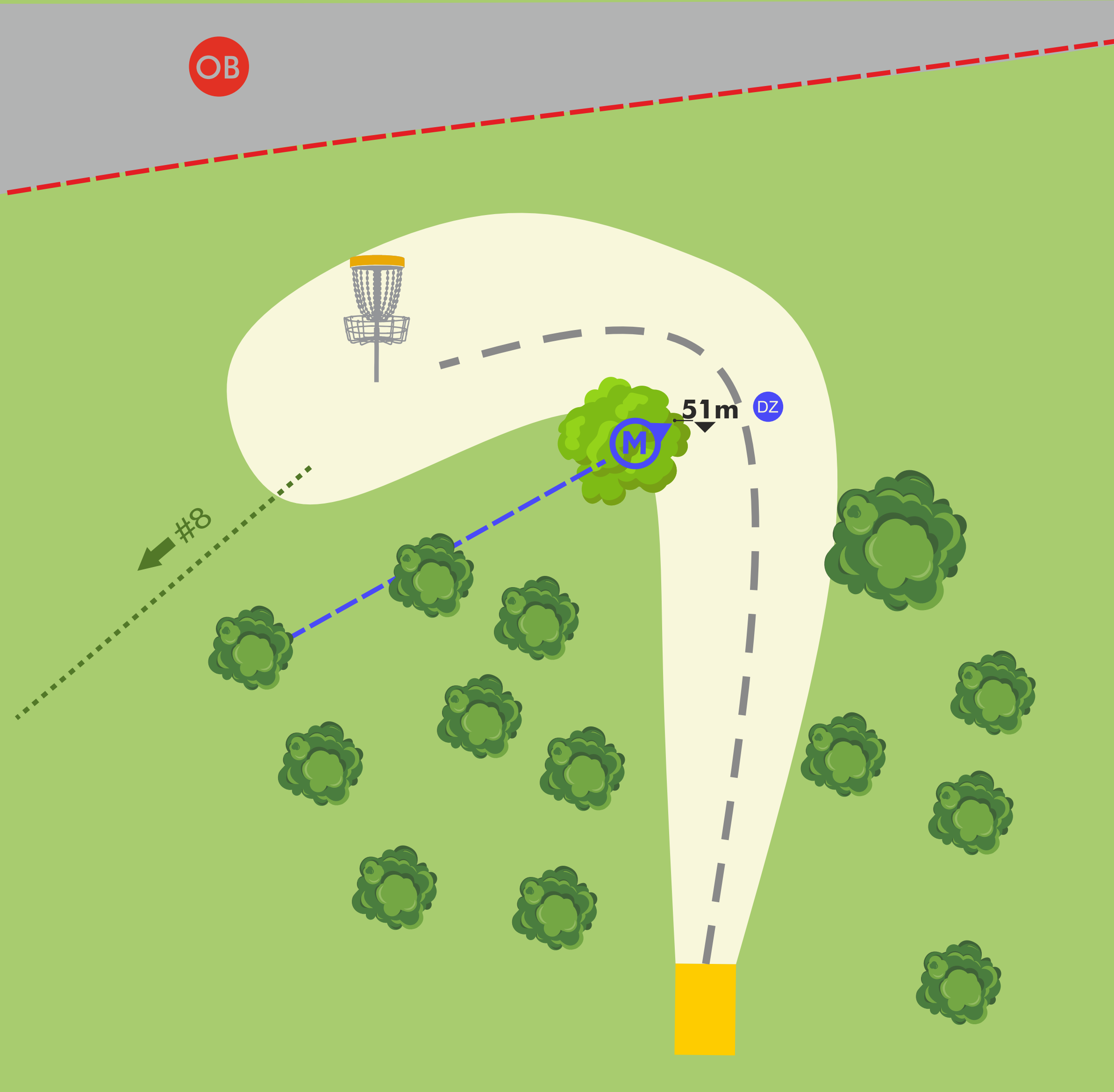
PAR 3
102m (▲5m)

OB: road and path to the right of stone wall.
1 meter relief from inner edge of wall.

OB



OB



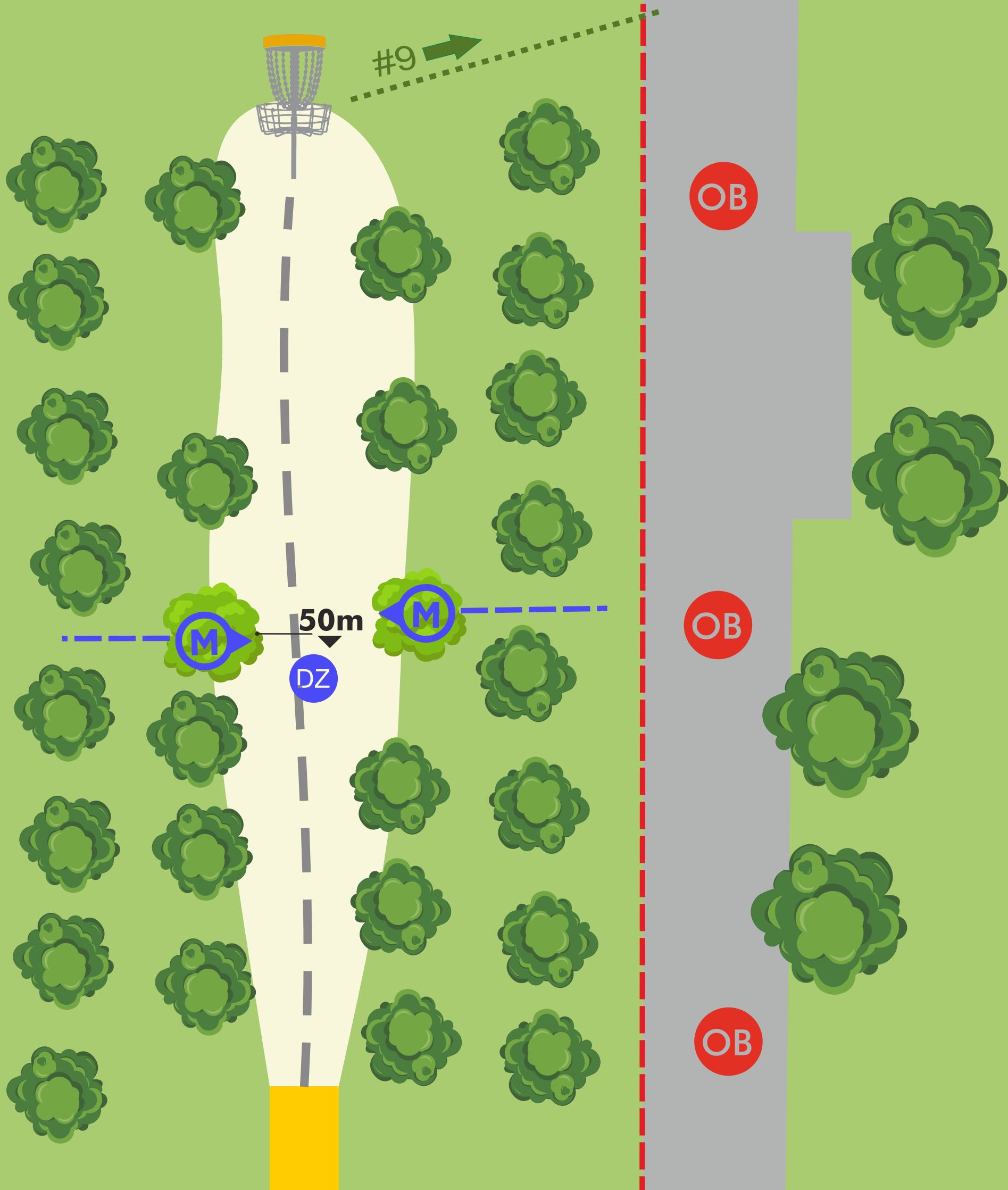
OPEN DE ESPAÑA
Parque Purificación Tomás - Oviedo

7

PAR 3
78m (▼ 9m)

OB: road and beyond.
Mando to the right of
tree at the end of
fairway. DZ marked.





OPEN DE ESPAÑA
Parque Purificación Tomás - Oviedo

8

PAR 4
131m (▼ 9m)

OB: road to the right of fairway. Double mando in the middle of the fairway. DZ marked.





OPEN DE ESPAÑA
Parque Purificación Tomás - Oviedo

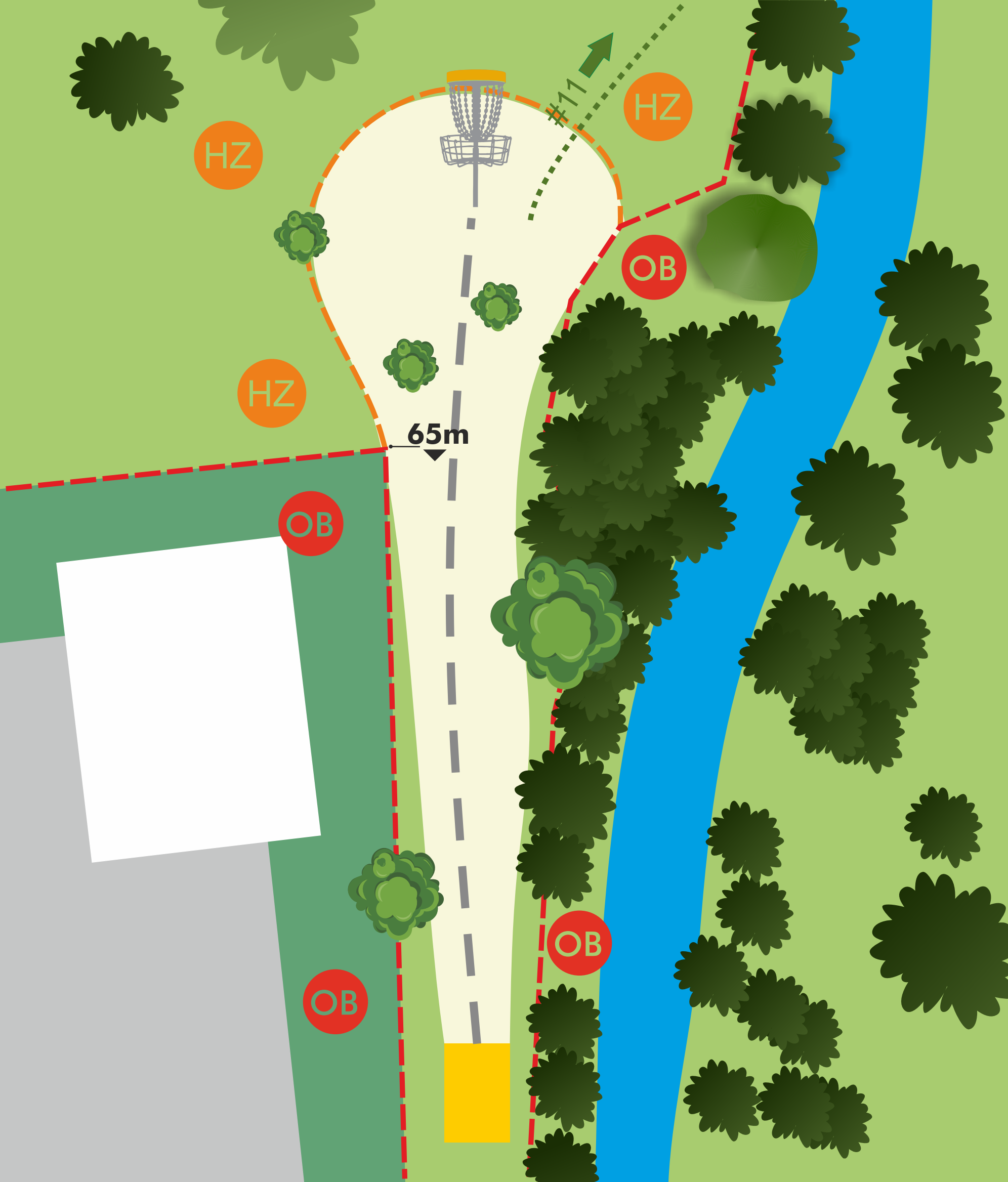
9

PAR 4

130m (▲ 6m)

OB: Road to the right, nursery to the left, and beyond electric fence. 2m additional relief from bushes by the fence of the nursery.





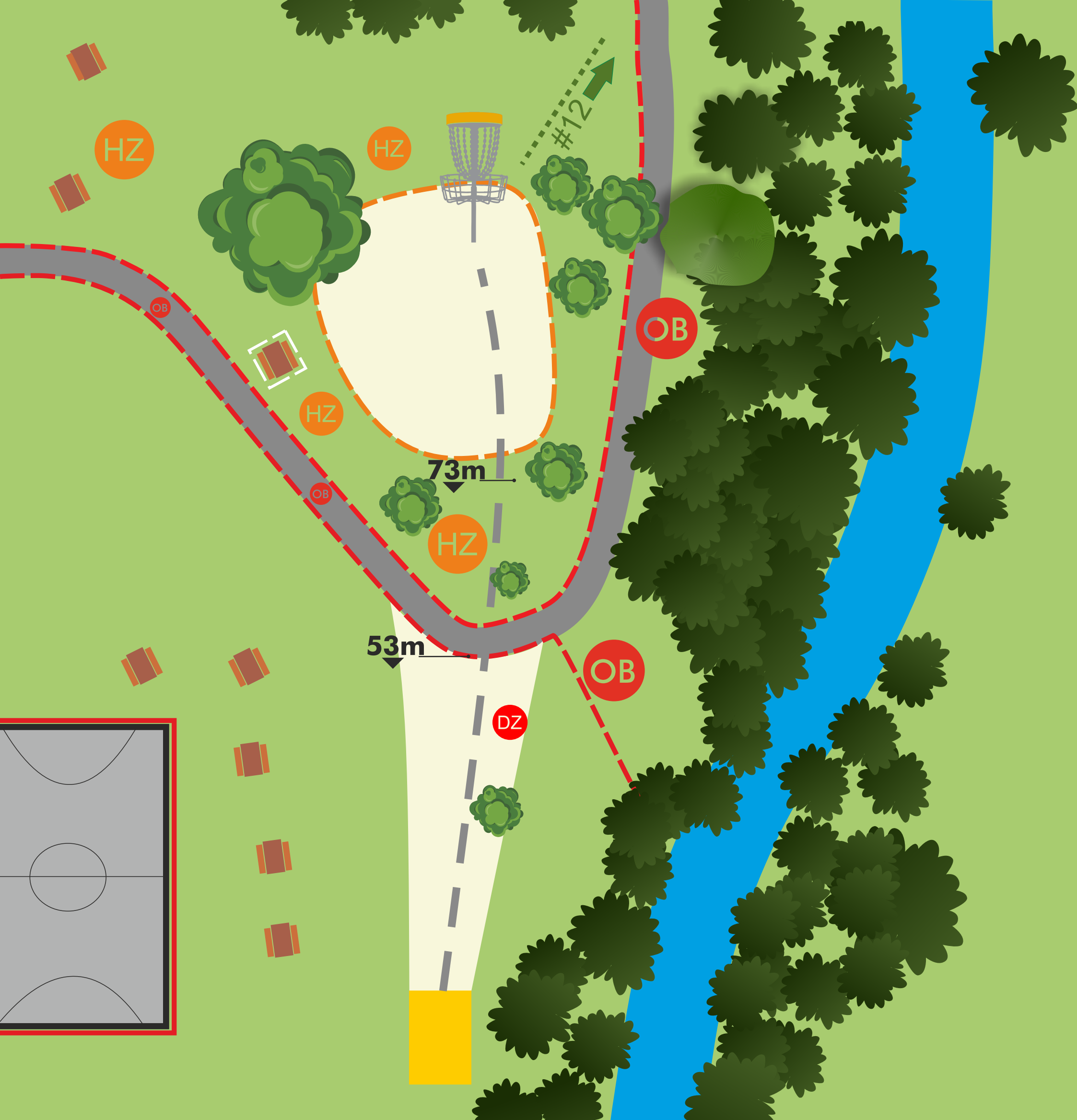
OPEN DE ESPAÑA
Parque Purificación Tomás - Oviedo

10

PAR 3
82m (▼4m)

OB: Nursery (left) and electric fence (right). Hazard around the green.



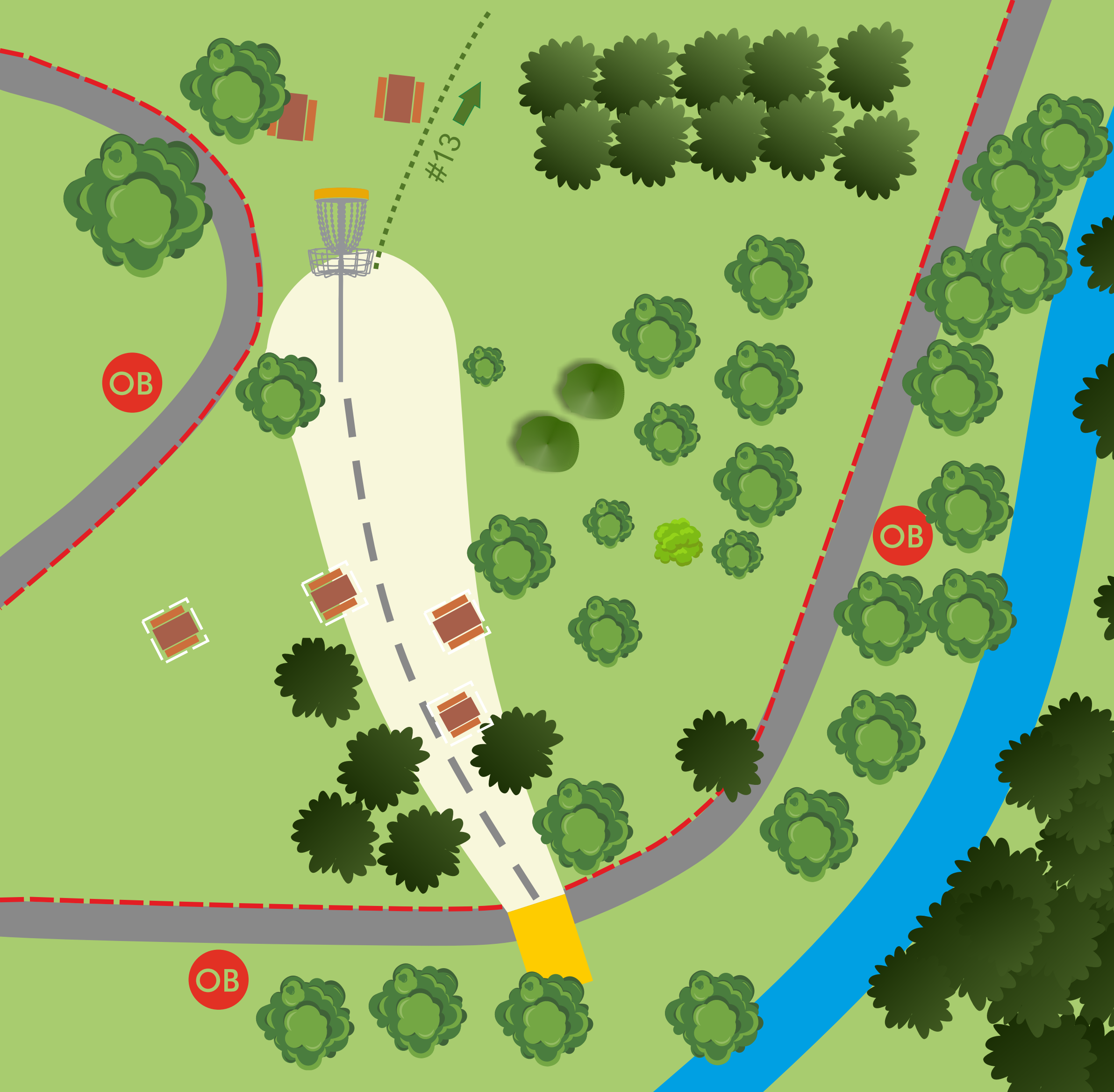


OPEN DE ESPAÑA
Parque Purificación Tomás - Oviedo

11
PAR 3
101m (▼ 8m)

OB: road across fairway and far right. DZ for OB and lost discs. Hazard area around the green. Casual Area: marked picnic table (806.03).





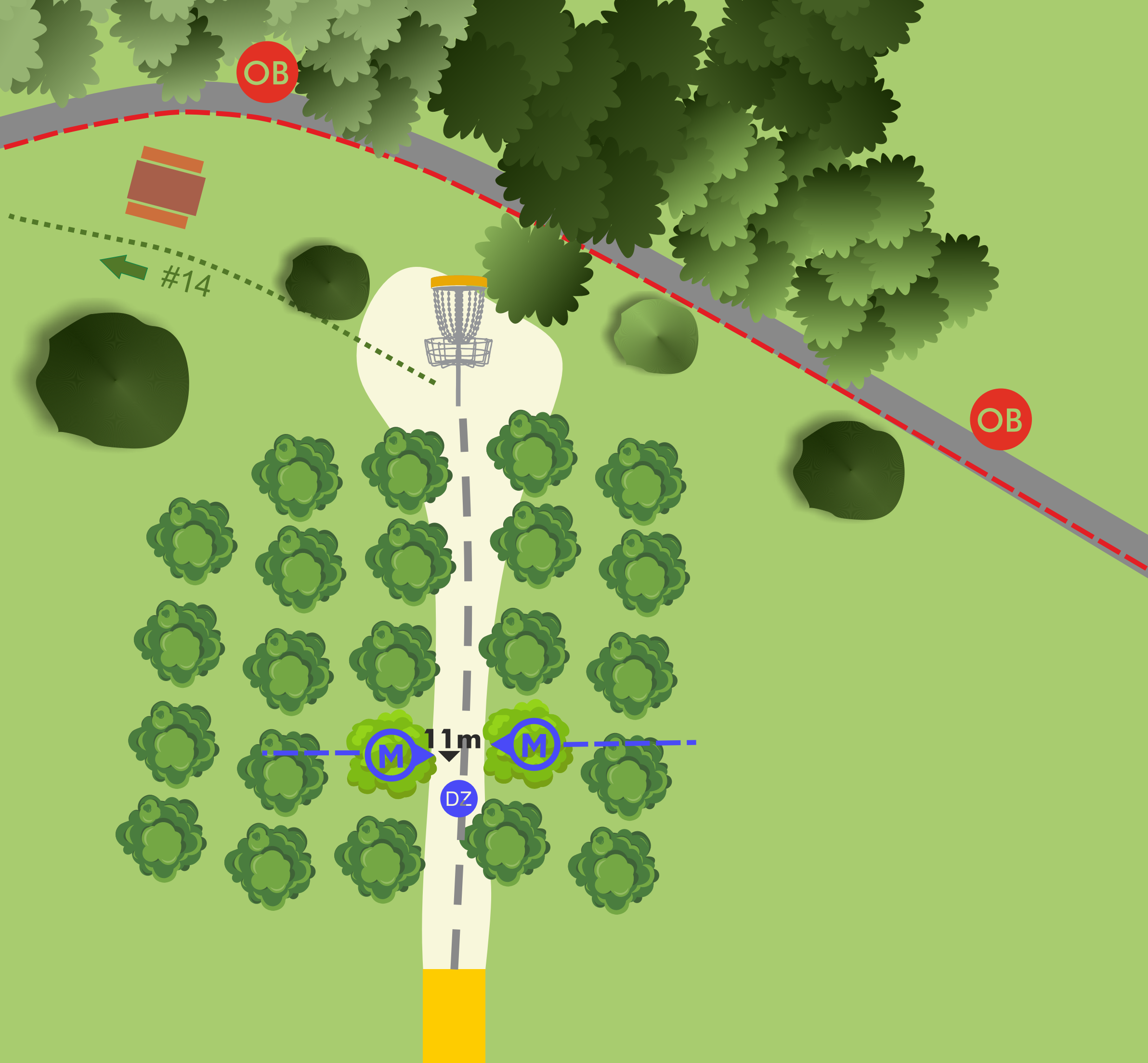
OPEN DE ESPAÑA
Parque Purificación Tomás - Oviedo

12

PAR 3
76m (▲ 11m)

OB: road around the fairway. Casual Area: All picnic tables. Elevated basket.





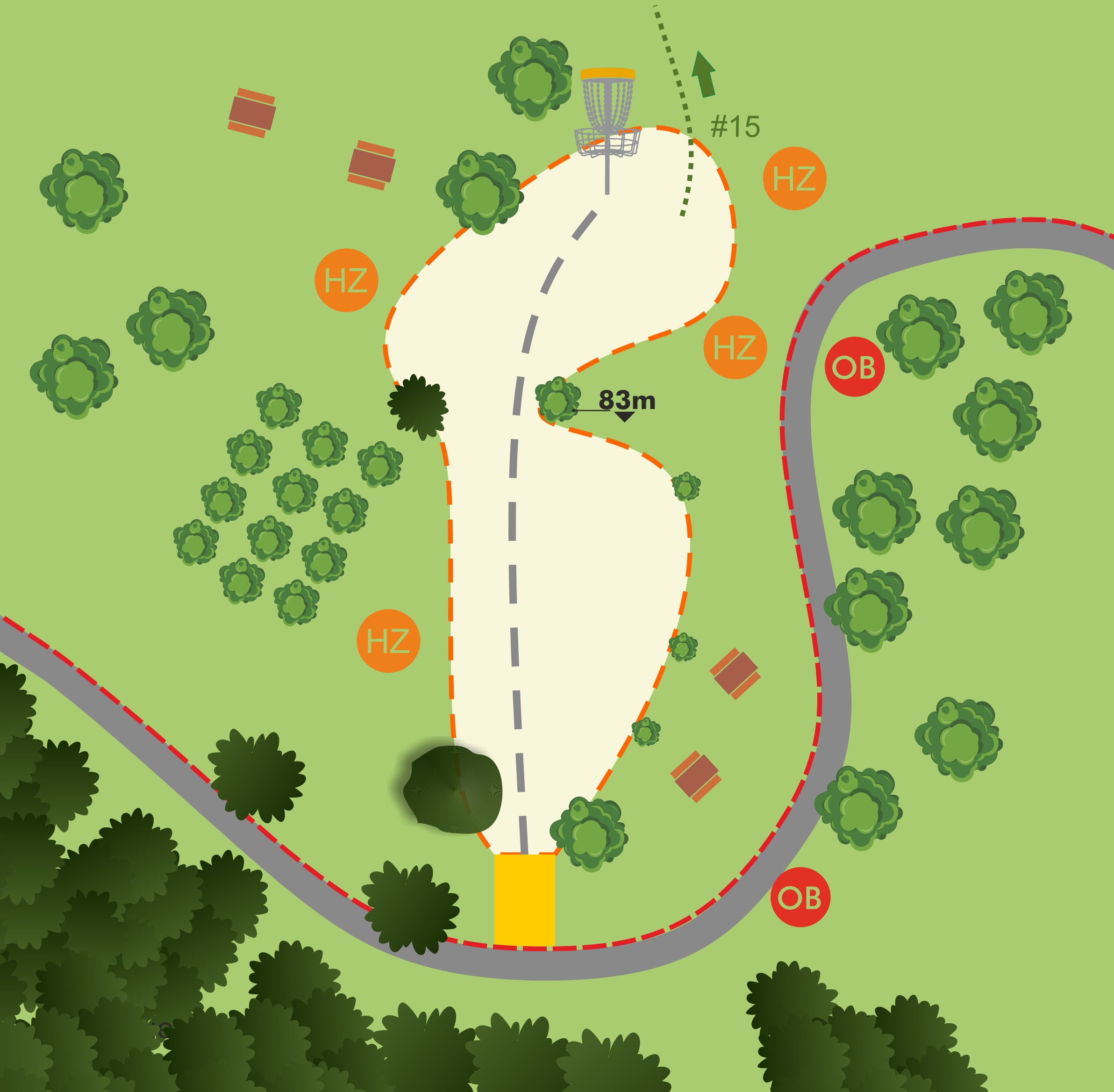
OPEN DE ESPAÑA
Parque Purificación Tomás - Oviedo

13

PAR 3
52m (▼11m)

OB: at the end of
fairway.
Quadruple mando by
the tee. DZ marked.





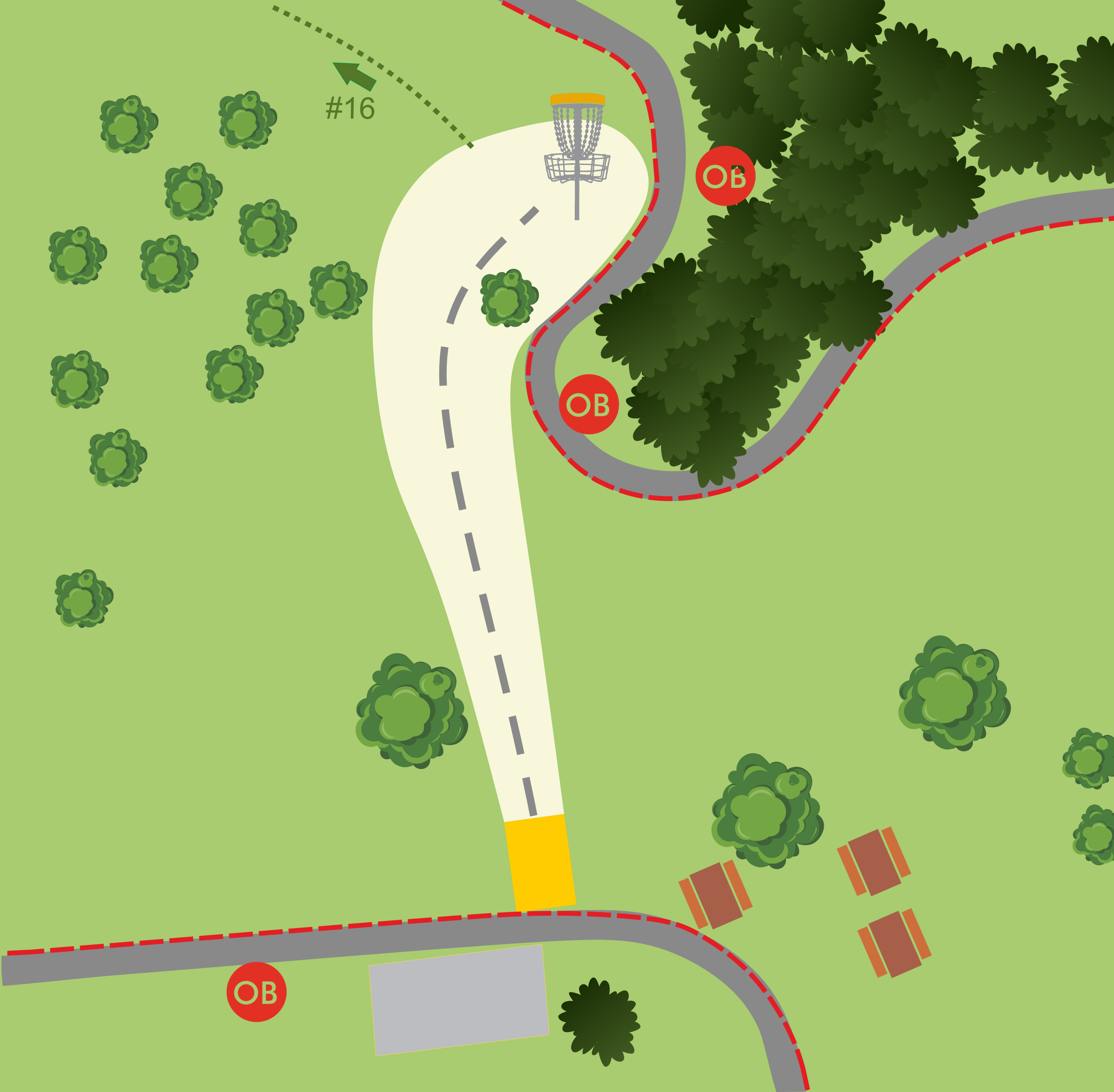
OPEN DE ESPAÑA
Parque Purificación Tomás - Oviedo

14

PAR 3
94m (▲ 14m)

Hazard delimiting the whole fairway.





OPEN DE ESPAÑA
Parque Purificación Tomás - Oviedo

15

PAR 3
101m (▼15m)

OB: road and beyond
(right and beyond of
fairway)





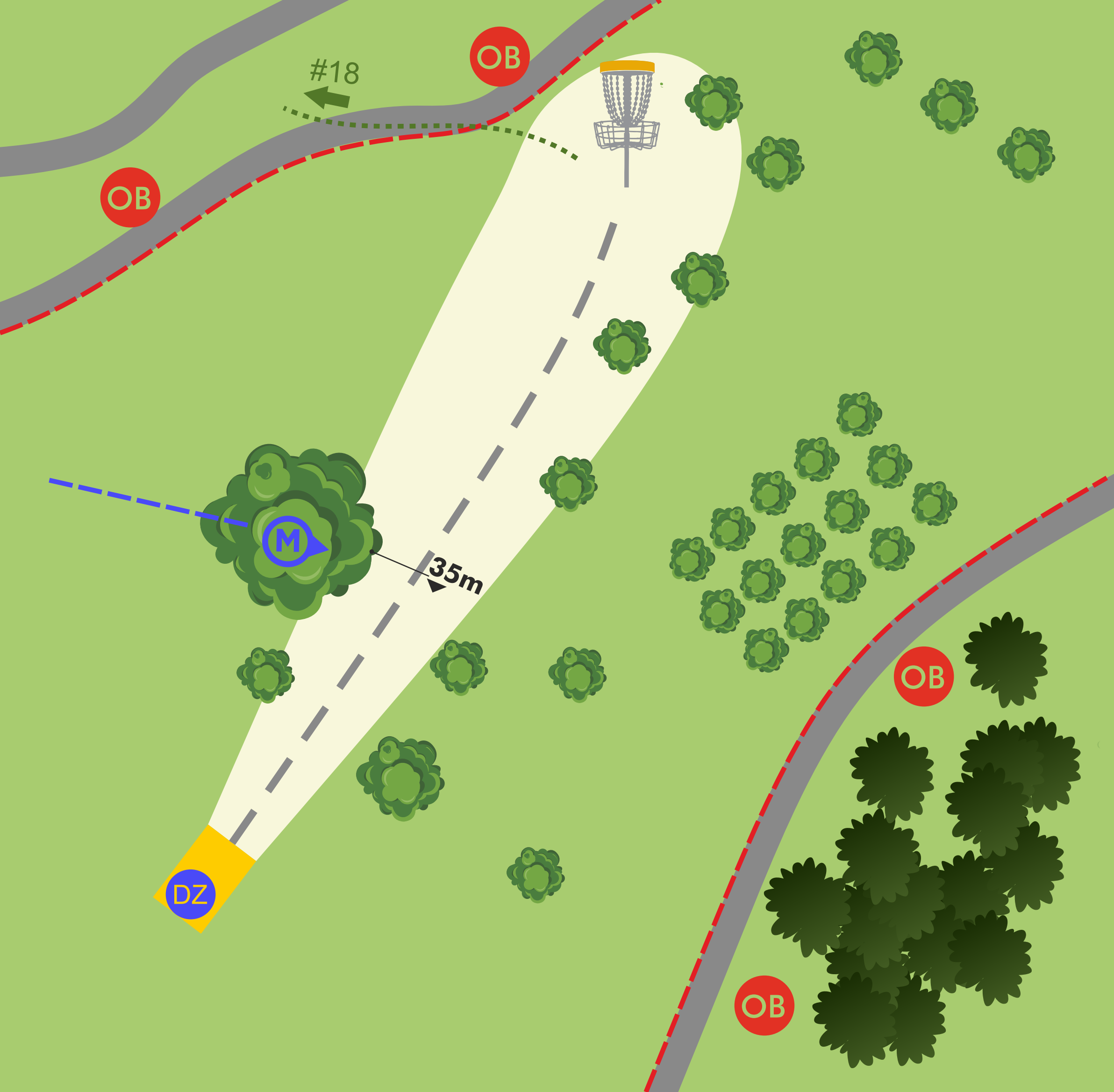
OPEN DE ESPAÑA
Parque Purificación Tomás - Oviedo

16

PAR 4
130m (▲24m)

OB: road behind the green.





OPEN DE ESPAÑA
Parque Purificación Tomás - Oviedo

17

PAR 3
93m (▲6m)

OB: road left and far right of fairway. Mando to the right of big tree at the start of the fairway.
DZ marked.



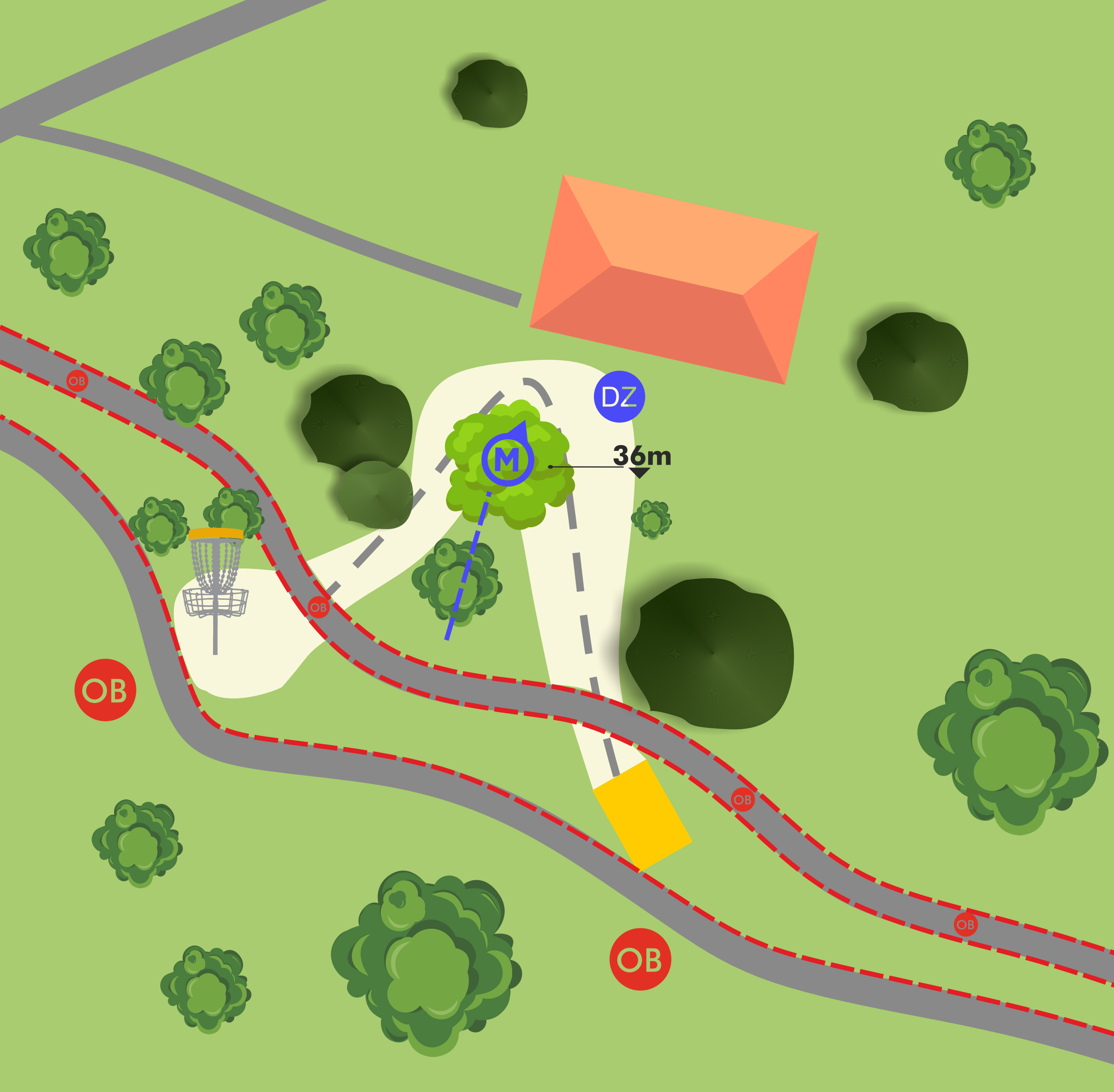


OPEN DE ESPAÑA
Parque Purificación Tomás - Oviedo

18

PAR 3
72m (▲6m)

OB: road in front of tee/green and road and beyond basket. Mando to the right of tree in middle of the fairway. DZ marked.



HOLE SPECIFIC NOTES

- **HOLE 1**- OB: electric fence (left) and road (right).
- **HOLE 2**- OB: electric fence (left).
Casual Area: all picnic tables (806.03).
- **HOLE 3**- OB: electric fence (left) and concrete wall.
- **HOLE 4**- OB: concrete wall (left).
- **HOLE 5**- OB: road and path to the left of stone wall. 1 meter relief from inner edge of wall.
- **HOLE 6**- OB: road/path to the right of stone wall.
- **HOLE 7**- OB: road and beyond. Mando to the right of tree at the end of fairway. DZ marked.
- **HOLE 8**- OB: road to the right of fairway. Double mando in the middle of the fairway. DZ marked.
- **HOLE 9**- OB: Road to the right, nursery to the left, and beyond electric fence. 2m additional relief from bushes by the fence of the nursery.
- **HOLE 10**- OB: Nursery (left) and electric fence (right). Hazard around the green.
- **HOLE 11**- OB: road crossing fairway and far right. Optional DZ for OB and lost discs. Hazard area around the green. Casual Area: marked picnic table (806.03).
- **HOLE 12**- OB: road around the fairway. Casual Area: All picnic tables. Elevated basket.

- **HOLE 13**- OB: at the end of fairway. Quadruple mando by the tee. DZ marked.
- **HOLE 14**- Hazard delimiting the whole fairway.
- **HOLE 15**- OB: road and beyond (right and beyond of fairway)
- **HOLE 16**- OB: road behind the green.
- **HOLE 17**- OB: road left and far right of fairway. Mando to the right of big tree at the start of the fairway. DZ marked.
- **HOLE 18**- OB: road in front of tee/green and road beyond basket. Mando to the right of tree in middle of the fairway. DZ marked.

OB: ELECTRIC FENCE and CONCRETE GUTTERS

